

Site Plan Drawing







Photo Pages




Antenna Mount Area



Antenna 99 degree view




Antenna 95 degree view




Antenna 127 degree view

Photo Pages




Path of IFL from Antenna



Path of IFL from POE




Point of Entry – Outside




Point of Entry - Inside

Photo Pages



Spectrum Analyzer Photo



Witness Marks for 95,99, and 127 on Mount

Project Goals Documentation Sign-Off

The work described in this document has been completed to the satisfaction of the Station.

Station Contact: _____

Signature: _____

Date: _____

Reviewed and approved by NPR:

Project Engineer: _____

Project Manager: _____

Signature: _____

Signature: _____

Date: _____

Date: _____